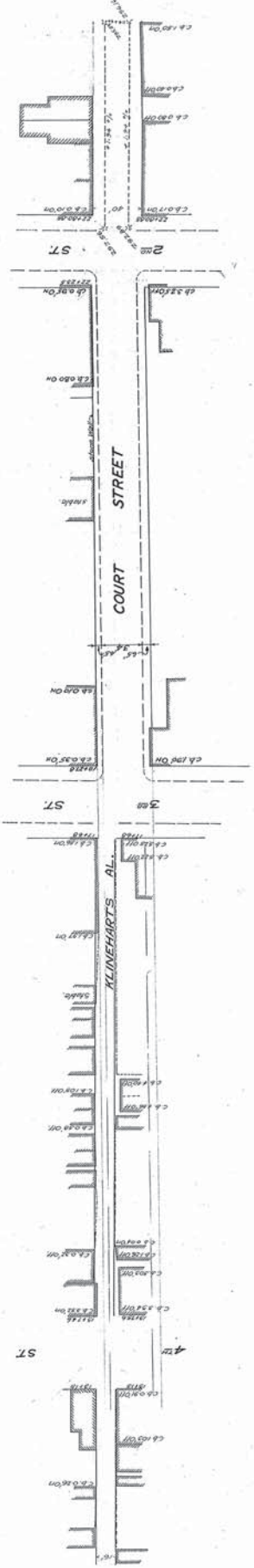


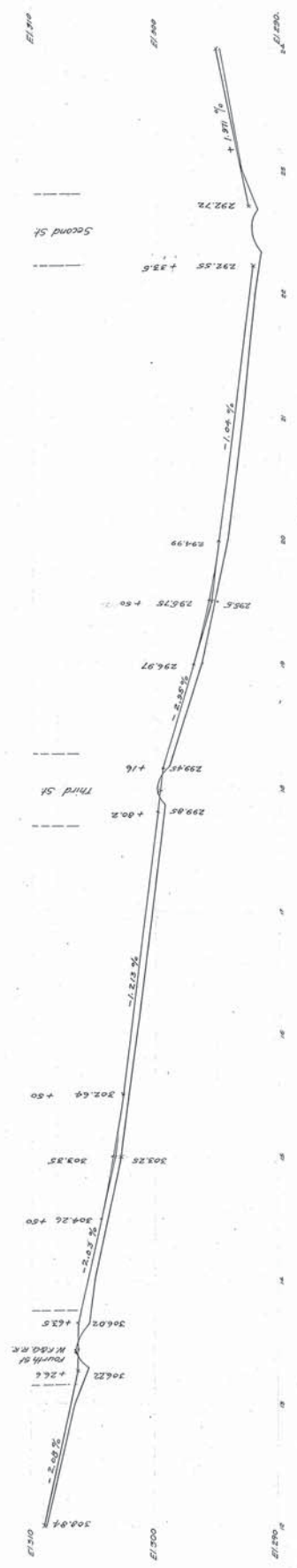
Drawn by J.G. & M.C.
Checked by A.L. S. 10.

WESTINGHOUSE CHURCH, KERR & CO.
ENGINEERS
300 N. 10th St. NEW YORK.



AMENDED BY ORDINANCE PASSED AND APPROVED
AUGUST 6, 1930
THE MAYOR & ALDERMEN OF FREDERICK
ATTEST:
Blanchard C. Johnston
CITY REGISTER
By *Walter C. Johnston*
Mayor

Note: This line shows in red and marked street line
approximate to line beyond which no buildings
shall be built. When as possible to set
average grade between curbs.



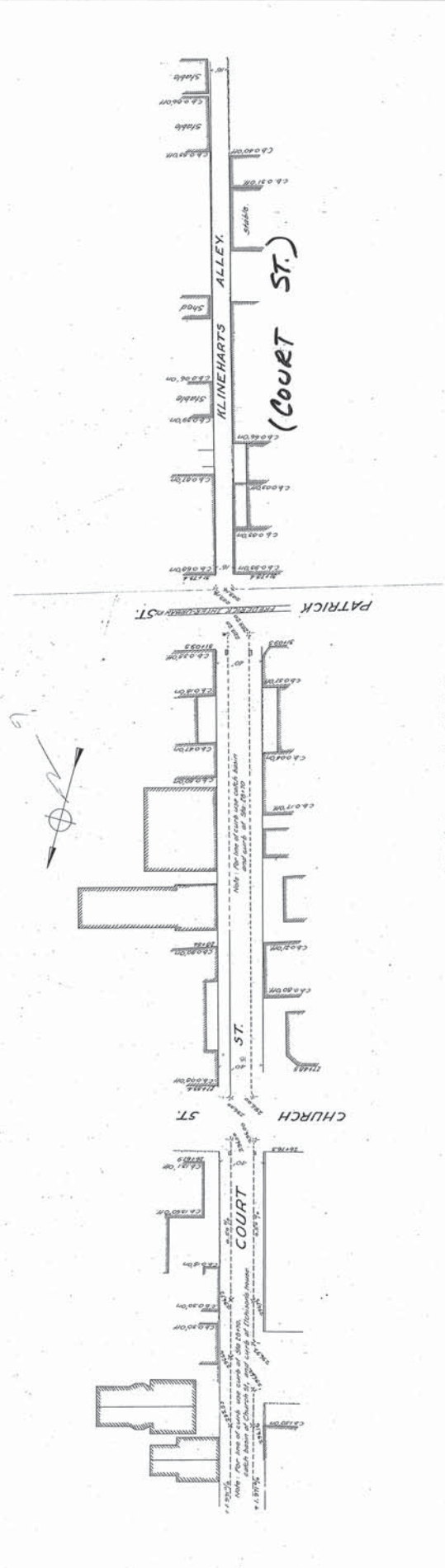
Adopted by The Mayor and Aldermen of Frederick
by ordinance passed and approved, Dec. 3, 1909
Attest:
M. U. McCaffrey
CITY REGISTRAR
The Mayor and Aldermen of Frederick
By *Walter C. Johnston*
Mayor

FREDERICK CITY.
PLAN AND PROFILE OF KLINEHARTS ALLEY.
SHOWING ESTABLISHED GRADE AND STREET LINE.
Scale 1" = 40' Hor.
1" = 4' Ver.
Frederick Md.
Jan 8-1905.
Sheet 2 of 4 sheets.


N. Y. No 20058.
P.S. 17.

Drawn by J.O. & R.C.
Checked by J.P. & G.K.

WESTINGHOUSE CHURCH, KERR & CO.
ENGINEERS
610 BROADWAY, NEW YORK.



Note: The line shown prior and marked should line
show the line of the original utility line.
The grade line shown on profile is an
average grade between curbs.

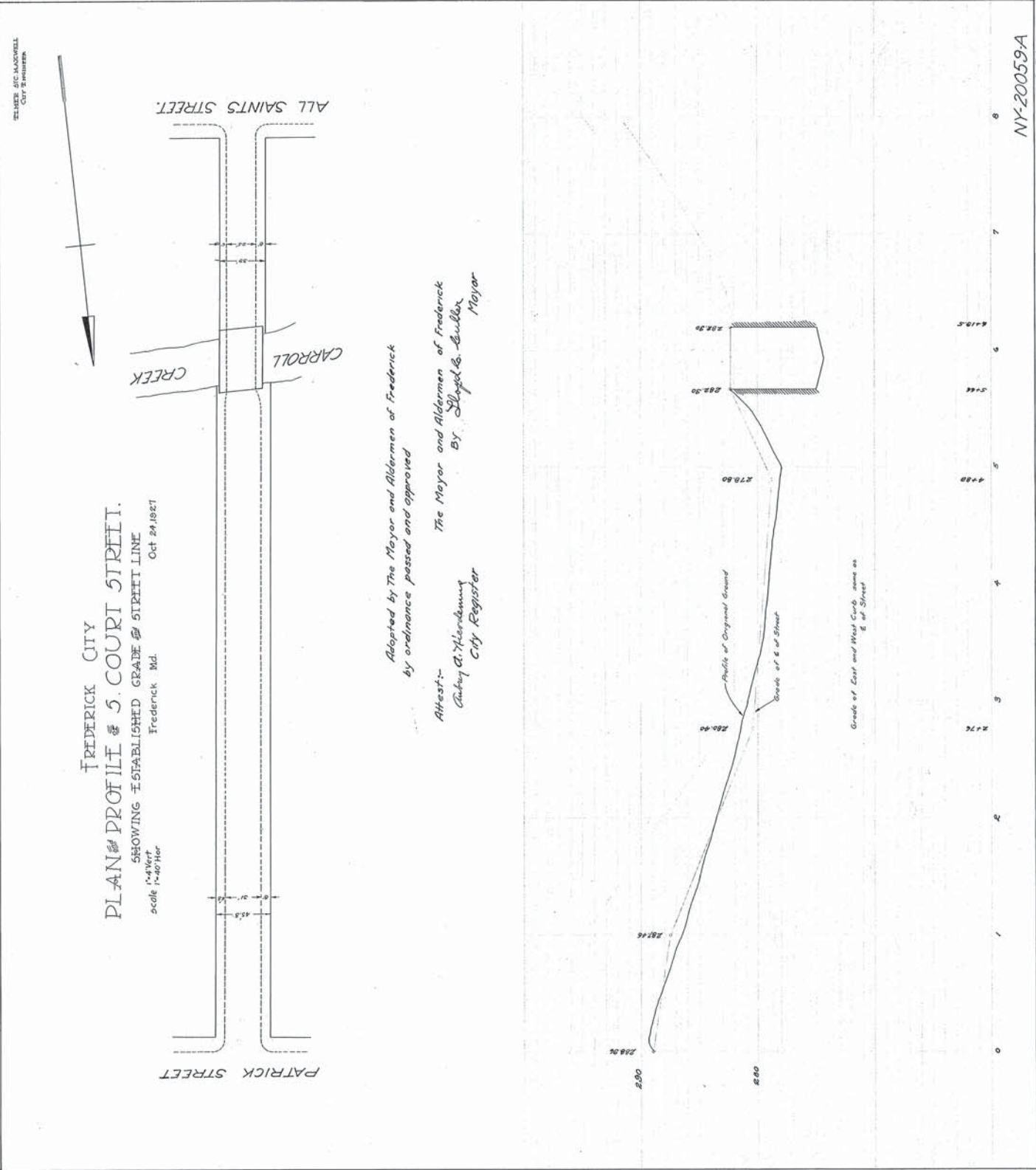


FREDERICK CITY,
FREDERICK COURT STREET,
SHOWING ESTABLISHED GRADE & STREET LINE.
Jan 21-1908
Scale: 1"=40' Hor.
Frederick Md
Sheet 3 of 4 Sheets.
N. Y. No 20059

Adopted by the Mayor and Aldermen of Frederick
by ordinance passed and approved Dec. 3, 1905.

Attest:
M.A. McCaffrey
City Register

The Mayor and Aldermen of Frederick,
By: *Edo Hubbs* Mayor.



FREDERICK CITY
 PLAN and PROFILE of 5. COURT STREET.
 SHOWING ESTABLISHED GRADE of STREET LINE
 Scale 1"=40' Vert
 1"=40' Hor
 Frederick Md. Oct 24, 1927

ELMER G. MAXWELL
 City Engineer

Adopted by The Mayor and Aldermen of Frederick
 by ordinance passed and approved
 Attest:-
 Aubrey C. Herdman
 City Register
 The Mayor and Aldermen of Frederick
 By Lloyd B. Sulley
 Mayor